



Sole Street and Eggringe Wood

The Compasses Gastropub

Distance: 7 km=4½ miles

easy walking

Region: Kent

Date written: 18-aug-2019

Author: Malinovka

Refreshments: Sole Street

Map: Explorer 137 (Ashford). *but the map in this guide should be sufficient*

Problems, changes? We depend on your feedback: feedback@fancyfreewalks.org

Public rights are restricted to printing, copying or distributing this document exactly as seen here, complete and without any cutting or editing. See *Principles* on main webpage.

Grassy meadows, views, woodland, gastropub

In Brief

Here is a quiet walk through central Kent countryside with sudden great views as you emerge from the woodland paths. Along the way you pass nothing more strenuous than a long green pasture with a herd of sheep grazing.

A star feature of this walk is *The Compasses*, a gastropub which seems to have grown in esteem since this website first featured it in another walk (from Wye Downs). (For enquiries, ring 01227-700300.)

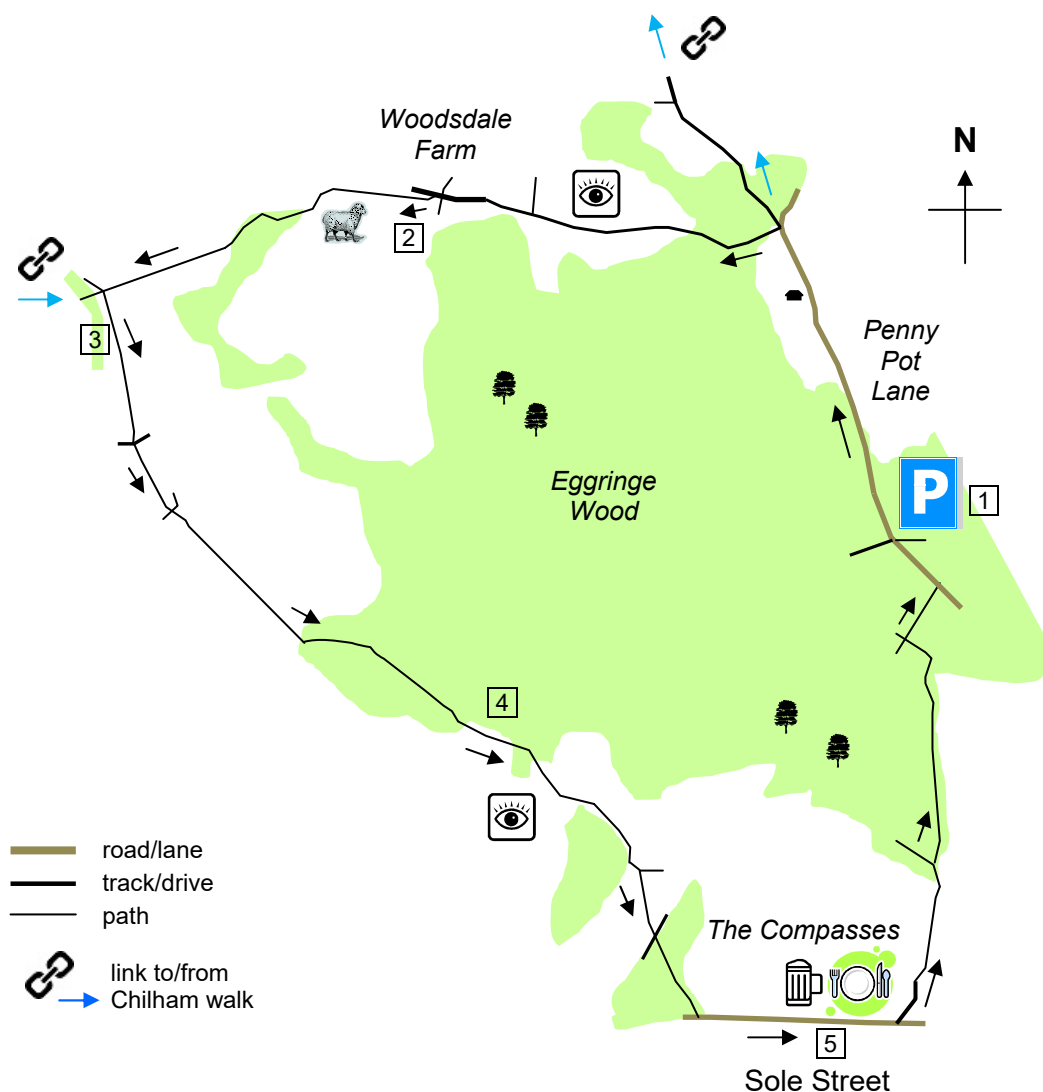
This walk can be combined in a figure-of-eight with the *Chilham* 7-mile walk to make a very satisfying 10 mile=16 km walk. See the “chain link” points for where to join or leave this walk. You can also combine this walk with the *Wye Downs* walk to make a more challenging 13 mile=20½ km walk. (You could even “do the triple”.)



There are very few nettles on this walk and the undergrowth is minimal, confined to the woods. The terrain was completely dry when it was first trod in August but there might be damp patches in the woods. Your dog will be happy for most of the way, except in the long sheep field and in the gastropub where he is welcome in the garden.

The walk begins in the car park near the south end of Penny Pot Lane, near Crundale, Kent, nearest postcode **CT4 7ES**, gridref TQ 098 504. The car park is ¾ mile north of the junction of Penny Pot Lane with Sole Street, not far from the *The Compasses*. **Warning! isolated car park: leave car visibly empty - see Guidelines.** For more details, see at the end of this text (→ **Getting There**).

The Walk





- 1 From the Penny Pot Lane car park, go out and turn **right** along the lane. In 600m, you pass Thruxted Mill with its three tall chimneys. *Thruxted Mill* was an “animal rendering plant”, a kind of hell for animals, standing idle for ten years and now (2019) to be demolished as a site for twenty new homes – it may have changed by the time you do this walk. Just after the Mill, as the lane enters trees, there are two wide paths on your left.

If you are doing this walk in combination with the **Chilham** walk, do as follows. Take the **second** path on your **left**, the bridleway. Follow the path through bluebell beechwoods. As a green pasture comes in view, shift to the right onto a narrow path and exit the wood through a metal gate into a pasture with ponies. Follow a line of electricity poles but veer away **right** to go through another metal gate into crop fields. Go straight ahead on a wide bridleway between fields. Now join the Chilham walk at section **7**. Otherwise ...

Take the **first** path on your left, a wide track marked as a byway, going down into dense woods. You come down to a large wooden gate leading into a long wide green meadow. Head down to the left where you can see the start of a cinder track. Follow the track, passing free-range runs of ducks, geese and peafowl. You come over a grid (using the wooden gate on the left if needed) onto a track under trees. Ignore a footpath on your

right and keep ahead to pass a flowery redbrick house in the hamlet of Woodsdale Farm. *You have joined part of the Stour Valley Walk, a 54-mile=87 km walk from Lenham to Pegwell Bay, near Ramsgate.*

-  **2** Immediately, at the corner of a sheep meadow, go **left** over a stile. Your destination is the top left-hand corner, so follow a path near the right-hand side at first and then veer **left** across the centre. At the top, go over a stile and follow a grass path. Soon you come through a beech glade to meet a tall footpath sign which directs you **right**. A similar sign points you **left** along the top of a field with great views, including Chilham church and castle. In 150m, your path curves right and goes down the centre of the field. At the bottom, where you meet a line of trees, ignore a descending path through a gap ahead and instead stay in the field by turning **left** on a crossing path.

-  **3** Follow a rather vaguely-defined but quite usable path along the rough edge of two fields. After 350m, you reach a stony track. Cross straight over to a gap in the fence, going over a stile. Keep straight ahead, staying on the level, passing a bush and a tall maple on your right. A stile leads you into a large sloping meadow, with an encouraging sign for *Sole Street, Compasses Inn*. Skirt left-right round a patch of crops. You can now see your path ahead rising up the hillside. At the top, veer **left**, as directed by a fingerpost, into part of Eggringe Wood, where you need to keep alert to stay on the narrow high path. It runs through shrubs, then gently uphill under beeches, and winding through yews. After a relatively straight section, your path comes through a wooden swing-gate onto the open hillside with terrific views.

- 4** Keep to a level path, not too far from the trees on your left. You come through a thorny thicket and out into the open again with more views. More thorn bushes lead up to a seat and a large wooden gate. Go through a wooden swing-gate beside it and turn **right**. Keep to the right-hand side of the hillside, on an upward gradient, leading you into a forest of tall hornbeams. Keep to the left side of the forest to go through a wooden swing-gate and straight ahead on a woodland path between fences. You reach a diagonal crossing path by a marker post showing red and yellow arrows. Go straight ahead, forking **left** on a footpath, identified by one of the yellow arrows. Follow this wide shingly woodland path, finally coming down to a quiet road. Turn **left** on the road, soon avoiding a road on your right (next to a seat to take in the view). Ignore a footpath right and press on into the village of Sole Street, passing cottages and shortly *The Compasses* inn.



Arriving in front of this small inn in such an unpretentious village, it is surprising to learn that it serves some of the best food in rural Kent and was given a Michelin Bib Gourmand Award in 2019 and two AA rosettes. The lunch menu offering of “glazed ox cheek with smoked egg yolk and confit onions” tells you this is no ordinary fare. The three-course set menu at £23 is good value. All this is served on one big table by the bar or in the restaurant area at the back. There is also a garden. For non-eaters there are Shepherd Neame ales plus a guest (e.g. Bateman Black & White). The pub is open all day Wed-Sat and till 6 on Sunday. Food is served at “normal” mealtimes. Mind your head on the hops and the low beams.

- 5** After a possible sojourn at the pub, your route will take a path back into Eggringe Wood. (The official footpath is ploughed over and fenced off. Local paths used by dog owners seem to have implicitly changed: this walk takes one of them into the wood.) Start walking along the road in the same direction but, immediately after the entrance to the pub car park, turn **left** on a farm track,

leading out into a crop field. Walk along the left-hand edge of the field (where there is a comfortable width of grass), to the corner of the woodland ahead. Take a path into the wood and immediately fork **right**, thus leaving the official footpath. This narrow path keeps to the right-hand side of the wood, so that the field on your right can be glimpsed for most of the way, After more than 500m, your path veers left, going over a bank, and arrives at a 4-way junction with a wide path. Turn **right** at the junction on a wide, fairly straight, path which leads out to the road, Penny Pot Lane. Turn **left** on the lane, quickly arriving at the car park where the walk began.

Getting there

By car: Sole Street and *The Compasses* are signposted off the A28 trunk road, in the village of **Godmersham**. Go through Godmersham village, under the railway to a 3-way junction where there is a small sign directing you to the **right**. In $\frac{1}{2}$ mile, turn **left** where you should see another sign for the pub. In $\frac{3}{4}$ mile, turn **left** at a side junction, signposted *Sole Street*. This very bendy road passes *The Compasses* in $1\frac{1}{2}$ miles. Continue $\frac{1}{4}$ mile to a crossroads, turn **left** and park in $\frac{3}{4}$ mile on the right in a large car park.

The A28 trunk road can be reached from the M20 motorway in Ashford (Junction **9**). Follow signs for **A28 Canterbury**.

Another possible route is from the A20 at **Chilham** where you can join the A28 going south 2 miles to Godmersham.

fancy more free walks? www.fancyfreewalks.org